










## MAP ELEMENTS

- |  |   |  |
|--|---|--|
|  Preserve Boundary |  Watercourse |  Boardwalk              |
|  Parking           |  Kettle      |  Road                   |
|  Rain Garden       |  Bench       |  Trailhead (no parking) |

## TRAILS

-  Black (0.41 mi)

## PRESERVE RULES

- Leave No Trace. No litter.
- Do not remove or destroy plants and wildlife.
- Open sunrise to sunset, daily.
- Park cars in designated areas.
- Motorized vehicles are prohibited.
- No hunting, fires, drones, or loud music.
- Dogs must be leashed at all times.



SCALE: 1:1,800 FEET  
0 100 200

## 5 FT CONTOURS

-  50 ft Major  
 5 ft Minor

## OPEN IN AVENZA

Scan this QR code to open this map and track your location:

