






MAP ELEMENTS

- | | | |
|--|---|---|
|  Preserve Boundary |  Watercourse |  Old Sugar House |
|  Parking |  Waterbody |  Road |
|  John's Bench |  Marsh | |

TRAILS

- | | |
|---|------------------|
|  | Blue (0.47 mi) |
|  | Yellow (0.30 mi) |

PRESERVE RULES

- Leave No Trace. No litter.
- Do not remove or destroy plants and wildlife.
- Open sunrise to sunset, daily.
- Park cars in designated areas.
- Motorized vehicles are prohibited.
- No hunting, fires, drones, or loud music.
- Dogs must be leashed at all times.



SCALE: 1:3,600 FEET
0 100 200 400

5 FT CONTOURS
 50 ft Major
 5 ft Minor

OPEN IN AVENZA

Scan this QR code to open this map and track your location:

